

Addendum No. 1
Four Rivers Sanitation Authority
Collection System Repairs 6451 E. Riverside Boulevard
Capital Project No. 2554

This Addendum Number 1, dated September 13, 2024, for the above referenced project, supersedes all contrary and conflicting information in the specifications and contract documents, which are hereby supplemented or revised as follows:

CONSTRUCTION PLAN SHEET REVISIONS

Sheet 3 of 5 – Existing Conditions and Removal Plan

Remove and replace with the attached *Existing Conditions and Removal Plan*. The assumed location of the 2" water service has been added to the plan sheet.

Sheet 4 of 5 – Sanitary Sewer Plan and Profile

Remove and replace with the attached *Sanitary Sewer Plan and Profile*. The assumed location and depth of the 2" water service has been added to the plan and profile sheet.

ANSWERS TO BIDDER'S QUESTIONS

Q: Will FRSA provide staking for the replacement light pole foundations and concrete work?

A: Per the FRSA *General Provisions and Technical Specifications for Sanitary Sewer Construction, Section 2, Article 4*, FRSA will provide lines and grades for the proposed sanitary sewer. FRSA will not provide staking for additional items, including replacement light pole foundations and concrete work. FRSA will provide the Contractor with CAD files with lines and grades upon request.

Q: Is the location and size of the existing building water service known? Will water service work be incidental to the project?


A: FRSA located the water service shut off valve at the property line as shown on the attached revised plan sheets. WinGIS identifies the water service as 2" diameter of unknown material. The exact route of the water service from property line to building is unknown, however, sanitary sewer record drawings indicate it is present in the third parking stall from north on the west face of the building. The property owner has no records of existing utilities on site. The water service shall remain operational throughout construction to avoid disruption to the businesses it serves. As such, any water service work necessary to complete the project will be incidental to the project.

This information shall be taken into consideration when preparing your bid. Bidders shall acknowledge all project addenda. This addendum will be emailed to all plan holders as well as posted to FRSA's website at fourrivers.illinois.gov.

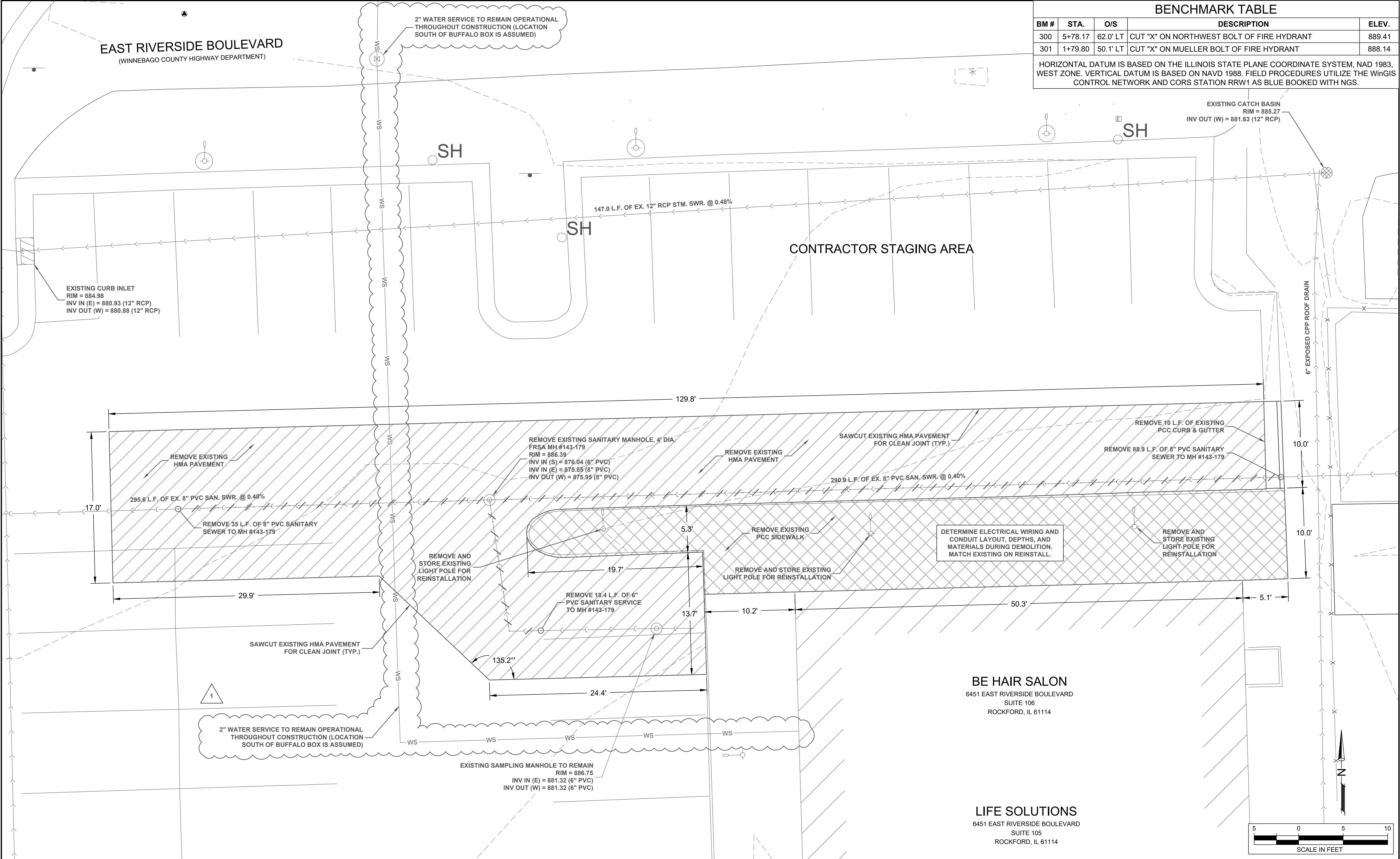
End of Addendum No. 1

Issued September 13, 2024

Four Rivers Sanitation Authority


Christopher T. Baer, PE
Director of Engineering

file: I:\District Projects\Collection Systems Repairs 2024-2025 2554\01 Design\Drawings (Working Folder)\6451 Riverside Blvd Plan Set.dwg



No.	DATE	REVISION	INT.
1	9/13/24	ADDENDUM 1 - WATER SERVICE ADDED	AJH

COLLECTION SYSTEM REPAIRS - 6451 RIVERSIDE BOULEVARD
CP2554

EXISTING CONDITIONS AND REMOVAL PLAN

FOR BID

Sheet No.
3 of 6

Date:
9/13/2024

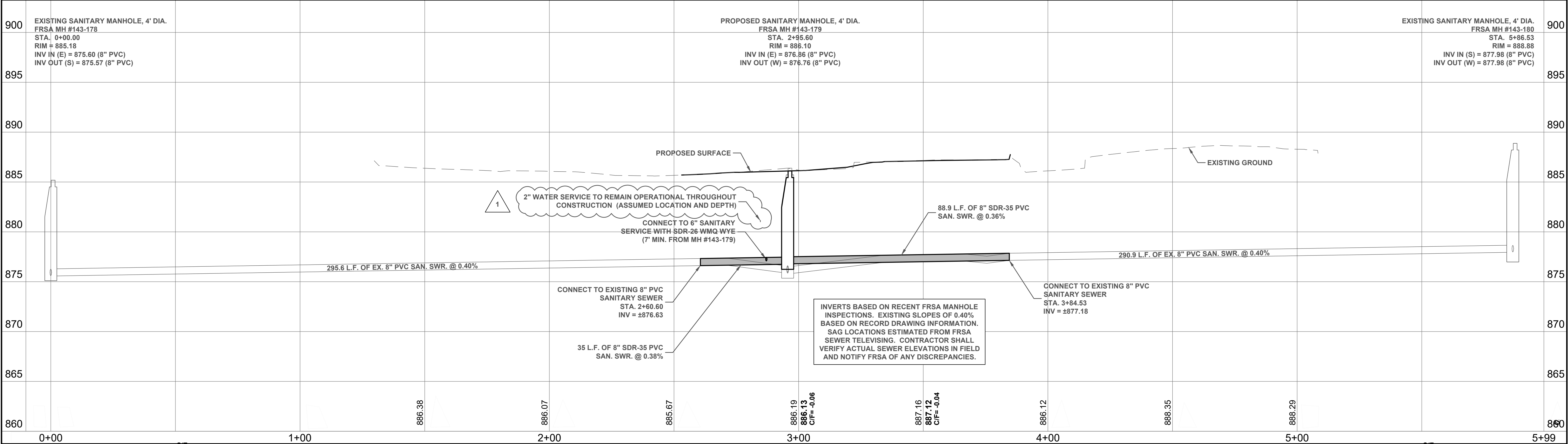
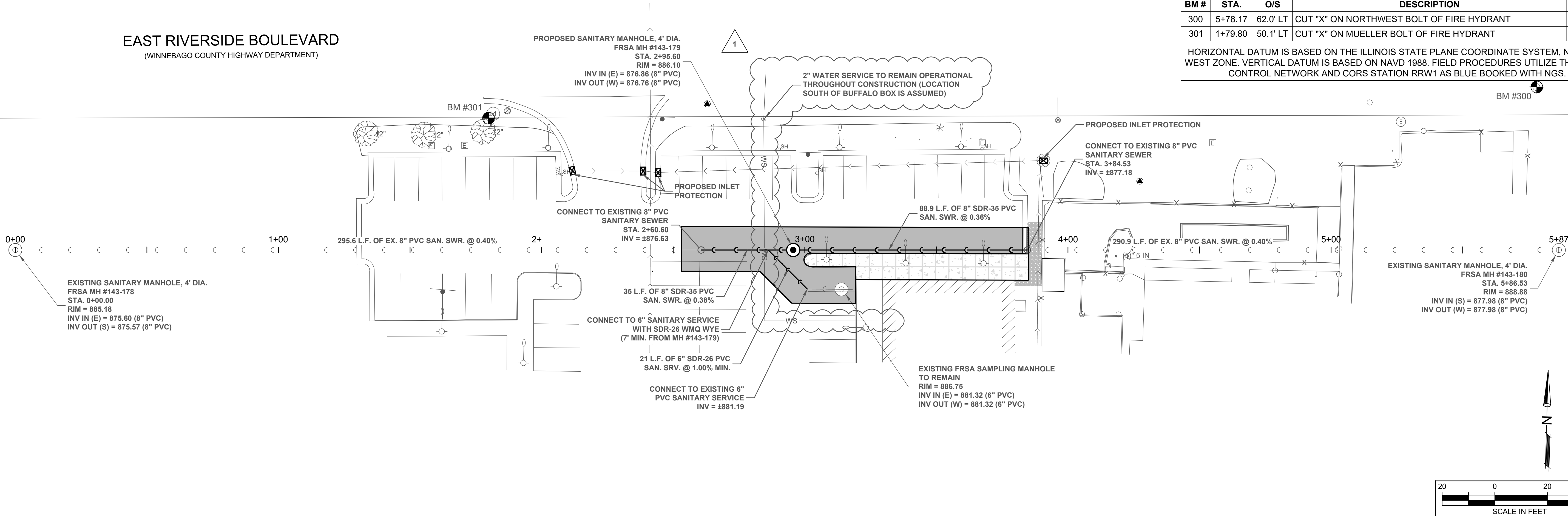
file: I:\District Projects\Collection Systems Repairs 2024-2025 2554\01 Design\Drawings (Working Folder)\6451 Riverside Blvd Plan Set.dwg

EAST RIVERSIDE BOULEVARD
(WINNEBAGO COUNTY HIGHWAY DEPARTMENT)

BENCHMARK TABLE

BM #	STA.	O/S	DESCRIPTION	ELEV.
300	5+78.17	62.0' LT	CUT "X" ON NORTHWEST BOLT OF FIRE HYDRANT	889.41
301	1+79.80	50.1' LT	CUT "X" ON MUELLER BOLT OF FIRE HYDRANT	888.14

HORIZONTAL DATUM IS BASED ON THE ILLINOIS STATE PLANE COORDINATE SYSTEM, NAD 1983, WEST ZONE. VERTICAL DATUM IS BASED ON NAVD 1988. FIELD PROCEDURES UTILIZE THE WinGIS CONTROL NETWORK AND CORS STATION RRW1 AS BLUE BOOKED WITH NGS.



No.	DATE	REVISION	INT.
1	9/13/24	ADDENDUM 1 - WATER SERVICE ADDED	AJH

COLLECTION SYSTEM REPAIRS - 6451 RIVERSIDE BOULEVARD
CP2554

SANITARY SEWER PLAN & PROFILE

Sheet No.
4 of 6

FOR BID

Date:
9/13/2024